



Fig 1: Loophole in the wall.



Fig 2: Loophole over Damascus Gate



Fig 3: Damascus Gate, with the loophole and the Israeli soldier over it.



Fig 4: View of the Old City of Jerusalem



Fig 5: Above, illegal civil settlement. Below, military barracks



Fig 6: Olive picking



Fig 7: Trench blocking Palestinian "road" to make it unusable



Fig 8: Israeli road next to Jayyous



Fig 9: Stolen valley



Fig 10: Illegal settlement behind mountain



Fig 11: Machine to uproot trees



Fig 12: Rocks in Hebron



Fig 13: Street in Hebron



Fig 14: "Checkpoint-coffin"



Fig 15: Settler with gun




Fig 16: Settler and soldier



Fig 17: Green doors



Fig 18: "Gas the Arabs!" graffiti opposite a Palestinian school.




Fig 19: Checkpoint inside the Mosque in Hebron



Fig 20: Water drum with bullets



Fig 21 Street dug up

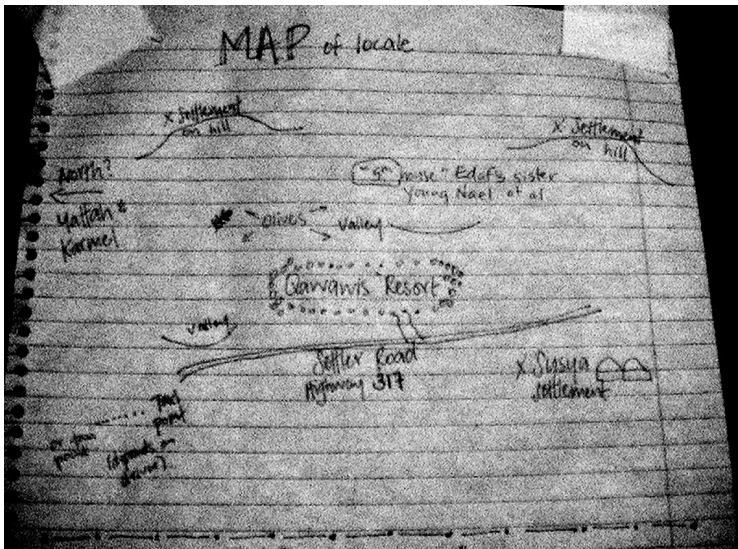


Fig 22 Map of Kawawis